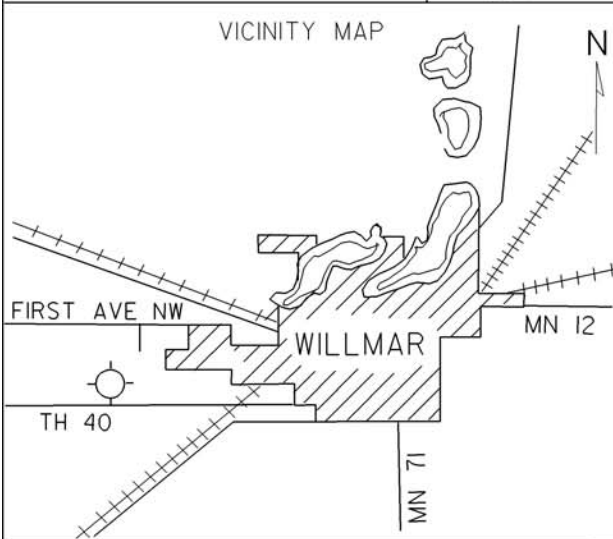


FIELD ELEV. 1126'

(BDH - RESERVED)

WILLMAR



SEC. CH: TWIN CITIES (S)

LAT: 45° 07.0'

LONG: 95° 07.6'

COMM: CTAF: 122.8(L)


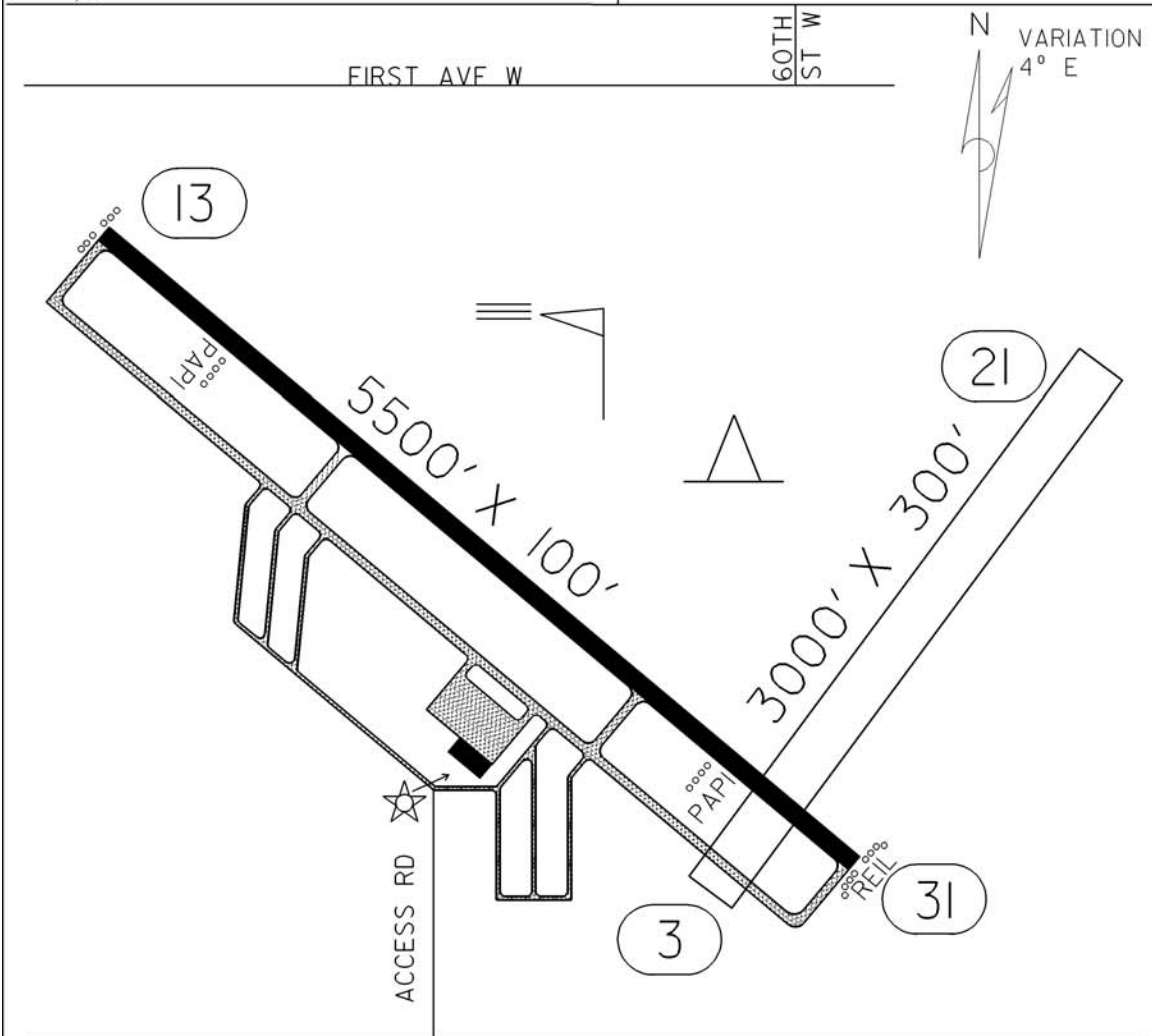
AWOS: 113.7 VOR

MPLS CTR: 125.5

RNAV: (BDH 113.7) ON AIRPORT

TPA: 1930' (804')

APPROACH: VOR

RUNWAY 13 - 31			
CLICKS ON 122.8			
	3	5	7
LIGHTS	OFF	MED	HIGH
PAPI	ON	ON	ON
REIL	OFF	OFF	ON

WILLMAR MUNICIPAL AIRPORT

WILLMAR